PLANO DE OBSTACULOS DE AERODROMO - TIPO A (LIMITACIONES DE UTILIZACION)

AERODROME OBSTACLE CHART - TYPE A (OPERATING LIMITATIONS)

MEXICO, TUXTLA GUTIERREZ

AEROPUERTO INTL / *INTL AIRPORT*

ANGEL ALBINO CORZO

RWY 15

DIMENSIONES Y ELEVACIONES EN METROS
DIMENSIONS AND ELEVATIONS IN METRES

VAR 2° E

RWY **15 / 33**

DISTANCIAS DECLARADAS / *DECLARED DISTANCES*			
RWY 15			**RWY 33**
2500	**TORA**	RECORRIDO DE DESPEGUE DISPONIBLE *TAKE-OFF RUN AVAILABLE*	2500
2500	**TODA**	DISTANCIA DE DESPEGUE DISPONIBLE *TAKE-OFF DISTANCE AVAILABLE*	2500
2500	**ASDA**	DISTANCIA DE ACELERACION PARADA DISPONIBLE *ACCELERATE-STOP DISTANCE AVAILABLE*	2500
2500	**ASDA**	DISTANCIA DE ATERRIZAJE DISPONIBLE *LANDING DISTANCE AVAILABLE*	2500

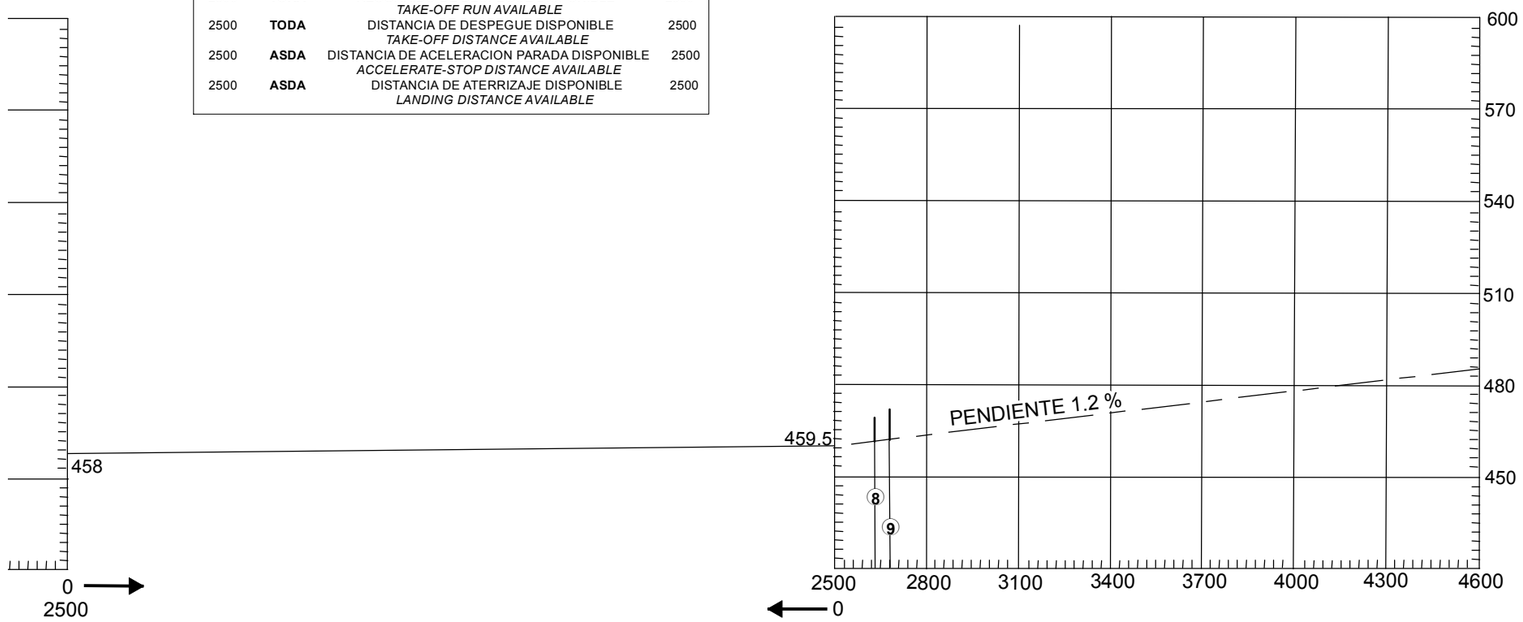

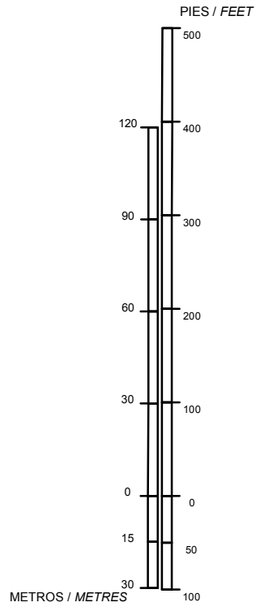

ESCALA VERTICAL / *VERTICAL SCALE*: 1 : 2000

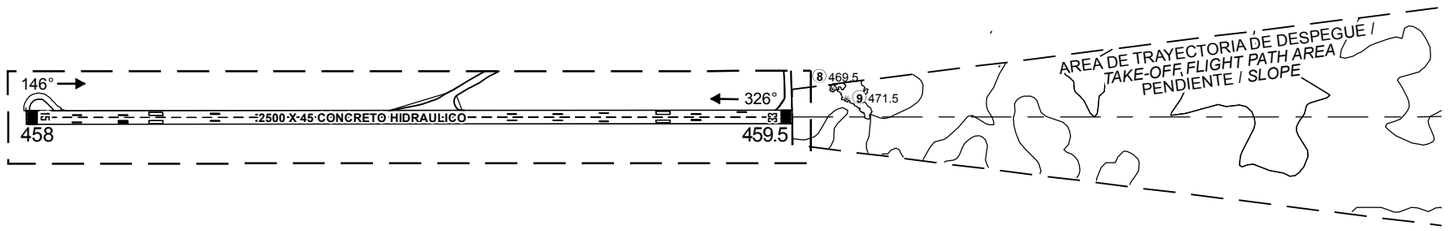

SIMBOLOGIA / *LEGEND*	
NUMERO DE IDENTIFICACION *IDENTIFICATION NUMBER*	1 ALTITUD
POSTE, TORRE, CAMPANARIO, ANTENA, ETC *POLE, TOWER, SPIRE, ANTTENNA, ETC.*	
EDIFICIO O ESTRUCTURA GRANDE *BUILDING OR LARGE STRUCTURE*	
FERROCARRIL *RAILROAD*	
CURVA DE NIVEL DE TERRENO *TERRAIN CONTOUR*	
TERRENO QUE PENETRA PLANO DE OBSTACULOS *TERRAIN PENETRATING OBSTACLE PLANE*	
ARBOL, ARBUSTO, ETC *TREES, BUSH, ETC*	

Escala Horizontal / *Horizontal Scale* **1 : 20,000**

METROS / *METRES*

500 250 0 500 1000 1500 2000

1300 650 0 1300 2600 3900 5200 6500

PIES / *FEET*

REGISTRO DE ENMIENDAS / *AMENDMENT RECORD*		
No.	FECHA / *DATE*	ANOTADA POR / *ENTERED BY*

ORDEN DE PRECISION
ORDER OF ACCURACY
HORIZONTAL 5 M
VERTICAL 0.5 M

CAMBIOS: OBSTACULOS